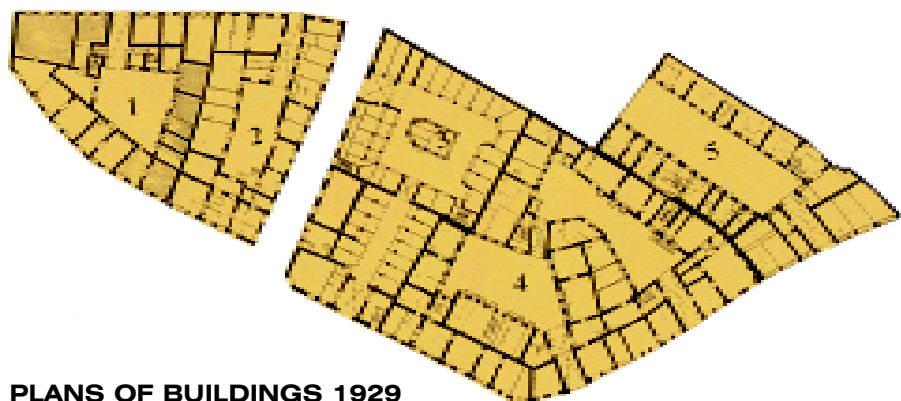
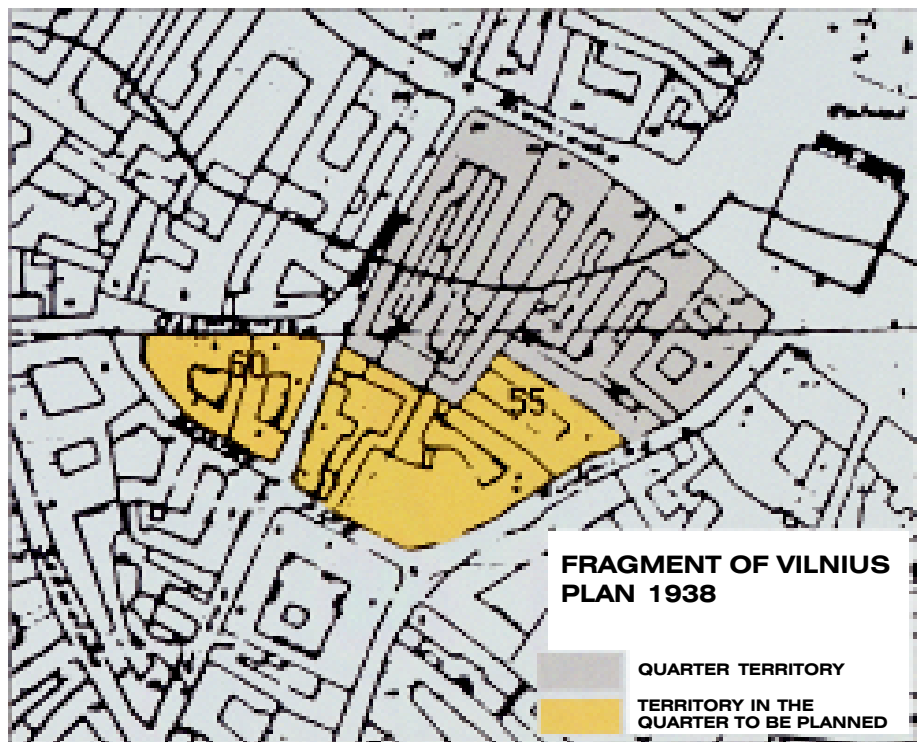
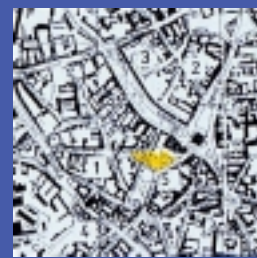


RE-CREATION PROGRAMME OF THE CHARACTERISTIC FRAGMENTS OF VILNIUS HISTORICAL GHETTO

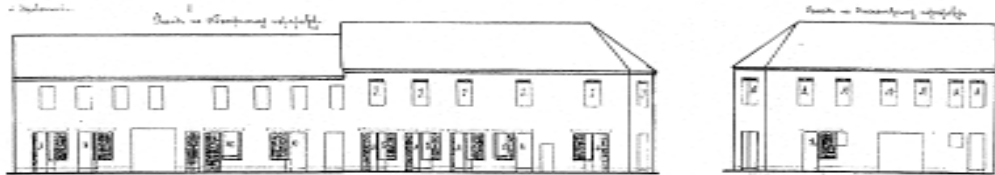
THE FRAGMENT OF HISTORICAL GHETTO IN THE QUARTERS 55 AND 60 BETWEEN RŪDNINKŲ, MĒSINIŲ AND AŠMENOS STREETS HISTORICAL DATA



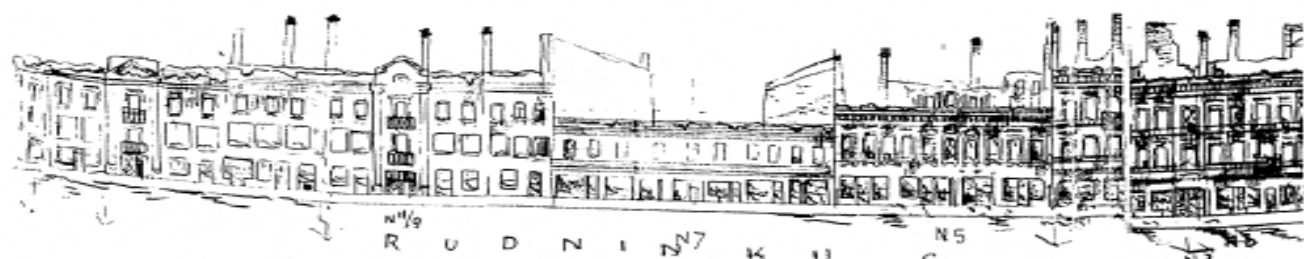
PLANS OF BUILDINGS 1929



RECONSTRUCTION OF BUTCHERIES ON THE CORNER OF MĒSINIŲ AND DYSNOS STREET, 1904



BUILDING ON THE CORNER OF RŪDNINKŲ AND DYSNOS STREET, 1886



WESTERN SIDE OF RŪDNINKŲ STREET (J. KAMARAUSKAS, 1944)



WESTERN SIDE OF RŪDNINKŲ STREET (1834)



EASTERN SIDE OF MĒSINIŲ STREET (1834)



VIEW OF RŪDNINKŲ STREET AND TOWN FROM THE TOWER OF ALL SAINTS CHURCH (BY BULHAKAS, 1917)



2000-06-14



VIEW OF THE BUILDING FROM RŪDNINKŲ STREET (BY BULHAKAS, 1944)



2000-06-14



VIEW OF THE BUILDING FROM DYSNOS STREET (1944)




2000-06-14



VIEW OF THE BUILDING FROM RŪDNINKŲ STREET (BY BULHAKAS, 1944)

2000-06-14



VIEW OF THE BANK FROM RŪDNINKŲ STREET (BEFORE 1940)

2000-06-14



SHORT HISTORICAL REVIEW

IN PLACE OF PROPOSED TO REBUILD BUILDINGS, BRICK HOUSES STARTED TO BE BUILT FROM THE 18 TH CENTURY. THE FUNCTION - LIVING HOUSES OF JEWISH COMMUNITY IN MAJORITY, ON THE GROUND FLOORS OF WHICH TRADE INSTITUTIONS FUNCTIONED. PLOT No. 3 MĒSINIŲ ST. 4 SINCE 1806 BELONGED TO JEWISH COMMUNITY. FROM A LONG TIME BUTCHERIES STAYED IN THE BUILDING, DURING 1925-1941 CREDIT-SAVING BANKS FOR AMATEURS AND SMALL MERCHANTS FUNCTIONED IN THE BUILDING OF RŪDNINKŲ ST. 7. DURING WW II THIS TERRITORY

WAS IN THE CENTRE OF THE GREAT GHETTO. THE BUILDINGS WERE DEMOLISHED IN THE POST-WAR YEARS.

TO BE ACQUIRED DATA:

1. ICONOGRAPHICAL MATERIAL
2. ARCHEOLOGICAL INVESTIGATIONS
3. MATERIALS ABOUT JEWISH CULTURAL TRADITIONS

AB PAMINKLŲ RESTAURAVIMO INSTITUTAS
JSC INSTITUTE OF MONUMENT RESTORATION



AUTHORS:
N. KAZAKEVIČIŪTĖ, I. STANIŪNIENĖ, N. VALUCKIENĖ, G. KIRDEIKIENĖ

VILNIUS
2000